




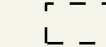
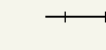



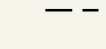




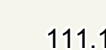

Tax Map
18



CITY OF
OLD TOWN
MAINE

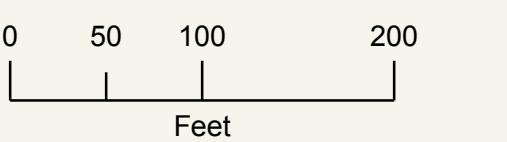
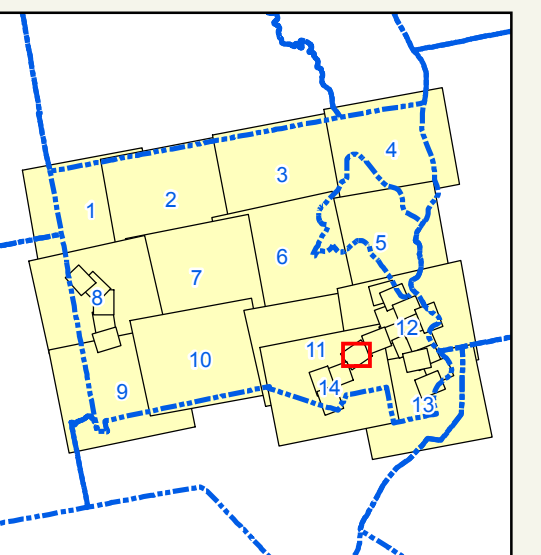
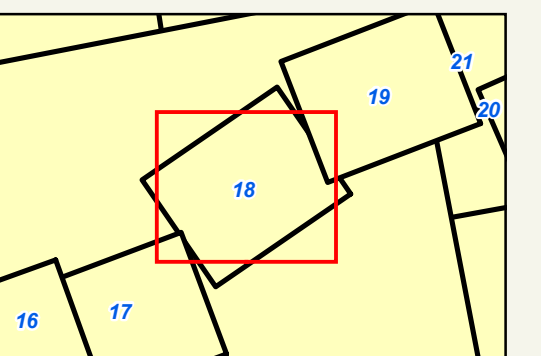


LEGEND

-  Parcel
-  Easement
-  Public Right of Way
-  Private Right of Way
-  Railroad
-  Town Boundary
-  Telephone Easement
-  Pipeline Easement
-  Utility Line
-  Stream
-  Lake / River
-  Parcel Number
-  Disjoined Parcel Number
-  Street Number
-  Dimension

INTENDED FOR ASSESSMENT PURPOSES ONLY.
COMPILED FROM TAX MAPS, ORTHOPHOTOGRAPHY
AND OTHER PUBLIC RECORDS AND DATA. USERS
SHOULD CONSULT THE PUBLIC PRIMARY
SOURCE DOCUMENTS FOR VERIFICATION OF THE
INFORMATION APPEARING ON THIS MAP.

SHEET INDEX



Date of Revisions:

January 1, 2015

