
















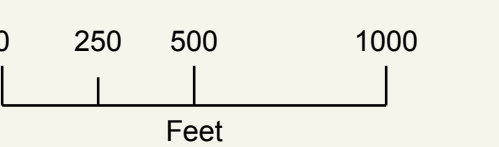
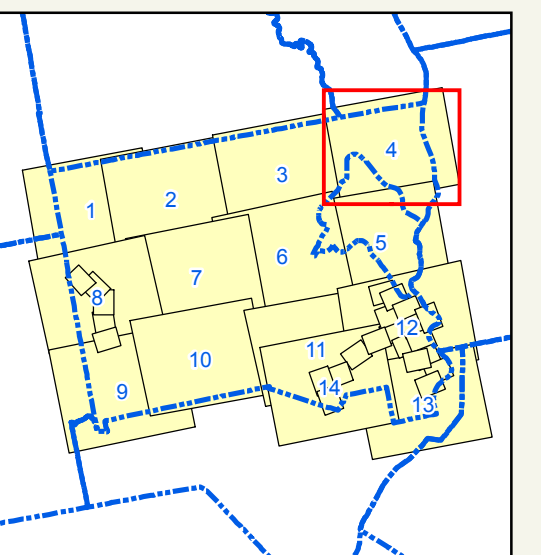
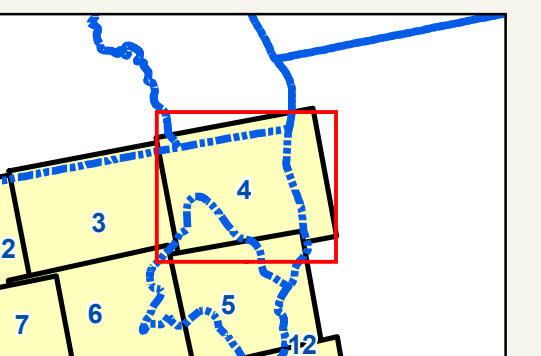


LEGEND

-  Parcel
-  Easement
-  Public Right of Way
-  Private Right of Way
-  Railroad
-  Town Boundary
-  Telephone Easement
-  Pipeline Easement
-  Utility Line
-  Stream
-  Lake / River
-  Parcel Number
-  Disjoined Parcel Number
-  Street Number
-  Dimension

INTENDED FOR ASSESSMENT PURPOSES ONLY. COMPILED FROM TAX MAPS, ORTHOPHOTOGRAPHY AND OTHER PUBLIC RECORDS AND DATA. USERS SHOULD CONSULT THE PUBLIC PRIMARY SOURCE DOCUMENTS FOR VERIFICATION OF THE INFORMATION APPEARING ON THIS MAP.

SHEET INDEX



Date of Revisions:

January 1, 2015

Argyle Twp

Alton

Milford

FREESE ISLAND

PENOBSCOT RIVER

STILLWATER RIVER

SOUTHGATE ROAD

PEPPER WINE

M 3 L 67

M 3 L 62

M 3 L 71

M 3 L 80A

M 3 L 80

M 3 L 62

M 3 L 78

M 3 L 84

M 3 L 78A

M 3 L 78

M 3 L 55

M 3 L 51A

M 3 L 51B

M 3 L 47

